



HOKKAIDO UNIVERSITY

Title	Sea Ice Conditions, and Meteorological and Oceanographic Observations at Saroma-ko Lagoon, Hokkaido, November 2003 - September 2004
Author(s)	SHIRASAWA, Kunio; ISHIKAWA, Masao; TAKATSUKA, Toru et al.
Citation	低温科学. 物理篇. 資料集, 63, 34-49
Issue Date	2005-03-25
Doc URL	https://hdl.handle.net/2115/18843
Type	departmental bulletin paper
File Information	63_p34-49.pdf



Kunio SHIRASAWA, Masao ISHIKAWA, Toru TAKATSUKA and Kimihiko MAEKAWA 2004 Sea Ice Conditions, and Meteorological and Oceanographic Observations at Saroma-ko Lagoon, Hokkaido, November 2003 – September 2004. *Low Temperature Science, Ser. A., 63. Data Report.*

Sea Ice Conditions, and Meteorological and Oceanographic Observations at Saroma-ko Lagoon, Hokkaido, November 2003 - September 2004^{*,}**

Kunio SHIRASAWA, Masao ISHIKAWA, Toru TAKATSUKA
(*Institute of Low Temperature Science, Hokkaido University*)

and

Kimihiko MAEKAWA
(*Saroma Research Center of Aquaculture, Tokoro, Hokkaido*)

(*Received February 2005*)

Abstract: Long-term meteorological data have been collected at a permanently installed 5-m tower at a cape of Saroma-ko Lagoon to characterize the general meteorological and climatological features at the lagoon. Time series of air temperature, humidity, wind direction and speed, and solar radiation obtained from the meteorological tower, together with water temperature and salinity obtained from a mooring station were reported during the period from November 2003 through September 2004. Freeze-up, breakup and duration of complete ice coverage of the lagoon were also reported during the period from 1964 through 2004.

要旨: サロマ湖は毎年冬期間結氷する。サロマ湖のキムアネップ岬に設置された 5 m の気象塔で通年の気象観測が行われている。また、湖の中央部付近には水温、塩分計が設置され、通年で観測が行われている。2003年11月から2004年9月までの気温、湿度、風向・速、日射量、水温、塩分観測について報告する。また、1964年から観測されている湖面の結氷状況についても報告する。

Key words: Meteorological and Oceanographic Variables, Sea Ice, Saroma-ko Lagoon

キーワード: 気象・海洋要素, 海氷, サロマ湖

* 北海道大学低温科学研究所業績 第3977号

** 北海道大学低温科学研究所 流氷研究施設 研究報告 第178号

I. Introduction

Saroma-ko Lagoon located on the Okhotsk Sea coast of Hokkaido is 149.2 km² in area, 19.5 m in maximum depth and 14.5 m in mean depth (Fig. 1). The lagoon has two inlets which are connected to the Sea of Okhotsk. About 90 % of the total inflow from the sea to the lagoon passes through the first inlet opened in 1927. The remainder passes through the second inlet which was built in December, 1978. The opening of the inlets might have caused changes in the water mass and current circulation of the lagoon, and in the exchange processes of the water between sea and lagoon waters. Also, freshwater input which is mainly supplied by two major rivers causes a reduction of salinity to less than 32 psu.

During winter most of the lagoon surface is covered with sea ice. The Saroma Research Center of Aquaculture in Sakaeura has been monitoring ice conditions such as freeze-up and breakup days and complete ice coverage at the lagoon since 1964. Year-to-year changes in the duration of complete ice coverage shows a decreasing trend since 1979, corresponding to the opening of the second inlet (Fig. 2) (Shirasawa and Leppäranta, 2003). Here the duration of complete ice coverage of the lagoon is defined as the period in days during the entire surface of the lagoon is covered with sea ice. The duration has drastically decreased since 1988, and no complete ice coverage developed in winters 1988/89, 1990/91, 1992/93, 1996/97, 2001/02 and 2003/04. It is apparent that the freeze-up day of complete ice coverage has shifted from mid-December in the sixties to late January/early February in the nineties. The initiation of sea ice formation in the lagoon and coastal areas depends on cooling processes after the air temperature becomes lower than the surface water temperature. This happens sometime late August or early September and continues till the ice breakup at early or mid-April. It appears that the onset of the cooling period might get slightly earlier and the cooling period might get longer for the last decade.

The ice coverage day at Saroma-ko seems to be well correlated to the ice day along the Okhotsk Sea coast observed by the sea-ice radar in Abashiri (Fig. 2). The duration of ice coverage at Saroma-ko can be used as an indicator to discuss long-term variability in ice conditions in the coastal landfast ice region in the southern Okhotsk Sea. The annual mean air temperature in Abashiri shows an increasing trend while the ice coverage day at Saroma-ko shows a decreasing trend (Fig. 2).

The Saroma Research Center has been operating a 5-m meteorological tower

at the cape of Kimuanepu (Fig. 1) in cooperation with the Sea Ice Research Laboratory of Hokkaido University to characterize the general meteorological and climatological features at the lagoon. In this report, time series of meteorological and oceanographic variables during the period from November 2003 through September 2004 are shown. Time series data of meteorological variables were reported for the periods from December 1991 through December 1992 by Shirasawa *et al.* (1993), from January 1993 through November 1995 by Shirasawa *et al.* (1995), from December 1995 through November 1996 by Shirasawa *et al.* (1996), from November 1996 through November 1997 by Shirasawa *et al.* (1997), from December 1997 through November 1998 by Shirasawa *et al.* (1998), from December 1998 through November 1999 by Shirasawa *et al.* (1999), from November 1999 through November 2000 by Shirasawa *et al.* (2000), from November 2000 through November 2001 by Shirasawa *et al.* (2001), from November 2001 through December 2002 by Shirasawa *et al.* (2002) and from October 2002 through December 2003 by Shirasawa *et al.* (2003).

II. Meteorological and Oceanographic Observations

A location map of the meteorological tower at Kimuanepu ($44^{\circ}06.08'N$ $143^{\circ}56.12'E$) is shown in Fig. 1. A thermometer, a pyrliometer and a wind sensor were installed at the heights of 2.9, 4.2 and 5.0 m, respectively, of the 5-m tower set up at the cape of Kimuanepu in 1989. Instantaneous values of those sensors were recorded at every 10 min and stored in a data acquisition system (Intelligent Data-Stocker DS-64K2 and LM-30K, Kona Sapporo Co.). The threshold value for the wind speed was 2 ms^{-1} . Time series of wind speed and direction, air temperature, humidity and solar radiation during the period from November 2003 through September 2004 at each month are shown in Fig. 3. Values for those graphs were obtained at a sampling interval of 10 min except for stick diagrams of wind vector on the uppermost frame in the figure, which were produced by data at a sampling interval of one hour.

A mooring system to monitor the water temperature and salinity was installed at the east side of the central part of the lagoon ($44^{\circ}07.77'N$ $143^{\circ}52.17'E$) (Fig. 1). The water temperature and salinity measured at the depth of 3 m were collected at sampling intervals of 10-30 min. Time series of air and water temperatures together

with ice conditions are shown in Fig. 3. The water temperature reached the freezing point around 20 January 2004. But, the entire lagoon surface was not covered with ice throughout the whole ice season in 2003/04. The salinity was 33 to 33.5 in November, 2003 and then gradually decreased to 31 till late March, 2004.

Shown in Fig. 4 is a time series of wind roses at each month, indicating that the easterly wind along the Okhotsk Sea coast is predominant during November and the S to SW components are added during December to March.

Acknowledgments. We wish to thank the Saroma Research Center of Aquaculture in Sakaura for their kind support to field works. Funding for this work was partly obtained from the Japanese Ministry of Education, Culture, Sports, Science and Technology (MEXT) through grants-in-aid for Scientific Research and from the Japan Society for the Promotion of Science.

References

- Shirasawa, K., Ikeda, M., Takatsuka, T., Ishikawa, M., Aota, M., Ingram, G., Belanger, C., Peltola, P., Takahashi, S., Matsuyama, M., Hudier, E., Fujiyoshi, Y., Kodama, Y., and Ishikawa, N. (1993) Atmospheric and oceanographic data report for Saroma-ko Lagoon of the SARES (Saroma-Resolute Studies) Project, 1992. *Low Temperature Science, Ser. A., 52. Data Report*, 69-167.
- Shirasawa, K., Ikeda, M., Ishikawa, M., Takatsuka, T., Aota, M., and Fujiyoshi, Y. (1995) Meteorological observation data report for Saroma-ko lagoon, Hokkaido, January 1993 - November 1995. *Low Temperature Science, Ser. A., 54. Data Report*, 19-80.
- Shirasawa, K., Ikeda, M., Ishikawa, M., Takatsuka, T., Aota, M., and Fujiyoshi, Y. (1996) Sea ice conditions and meteorological observations at Saroma-ko lagoon, Hokkaido, December 1995 – November 1996. *Low Temperature Science, Ser. A., 55. Data Report*, 47-77.
- Shirasawa, K., Ikeda, M., Ishikawa, M., Takatsuka, T., Aota, M., and Fujiyoshi, Y. (1997) Sea ice conditions and meteorological observations at Saroma-ko lagoon, Hokkaido, November 1996 – November 1998. *Low Temperature Science, Ser. A., 56. Data Report*, 9-34.
- Shirasawa, K., Ishikawa, M., Takatsuka, T., Ikeda, M., Daibou, T., Aota, M., and

- Fujiyoshi, Y. (1998) Sea ice conditions and meteorological observations at Saroma-ko lagoon, Hokkaido, December 1997 – November 1998. *Low Temperature Science, Ser. A., 57. Data Report*, 63-79.
- Shirasawa, K., Ishikawa, M., Takatsuka, T., Daibo, T., Aota, M., and Fujiyoshi, Y. (1999) Sea ice conditions, and meteorological and oceanographic observations at Saroma-ko lagoon, Hokkaido, December 1998 – November 1999. *Low Temperature Science, Ser. A., 58. Data Report*, 45-62.
- Shirasawa, K., Ishikawa, M., Takatsuka, T., Daibo, T., Aota, M., and Fujiyoshi, Y. (2000) Sea ice conditions, and meteorological and oceanographic observations at Saroma-ko lagoon, Hokkaido, November 1999 – November 2000. *Low Temperature Science, Ser. A., 59. Data Report*, 37-49.
- Shirasawa, K., Ishikawa, M., Takatsuka, T., Daibo, T., Fujiyoshi, Y., and Maekawa, K. (2001) Sea ice conditions, and meteorological and oceanographic observations at Saroma-ko lagoon, Hokkaido, November 2000 – November 2001. *Low Temperature Science, Ser. A., 60. Data Report*, 41-53.
- Shirasawa, K., Ishikawa, M., Takatsuka, T., Daibo, T., and Maekawa, K. (2002) Sea ice conditions, and meteorological and oceanographic observations at Saroma-ko lagoon, Hokkaido, November 2001 – December 2002. *Low Temperature Science, Ser. A., 61. Data Report*, 35-49.
- Shirasawa, K., and Leppäranta, M. (2003) Hydrometeorological and sea ice conditions at Saroma-ko Lagoon, Hokkaido, Japan. *In Proc. the seminar “Sea Ice Climate and Marine Environments in the Okhotsk and Baltic Seas – The Present Status and Prospects”*, Seili, Finland, 10-13 September 2001, *Report Series in Geophysics, University of Helsinki, Division of Geophysics, No. 46*, 161-168.
- Shirasawa, K., Ishikawa, M., Takatsuka, T., Daibo, T., and Maekawa, K. (2003) Sea ice conditions, and meteorological and oceanographic observations at Saroma-ko lagoon, Hokkaido, October 2002 – December 2003. *Low Temperature Science, Ser. A., 62. Data Report*, 49-64.

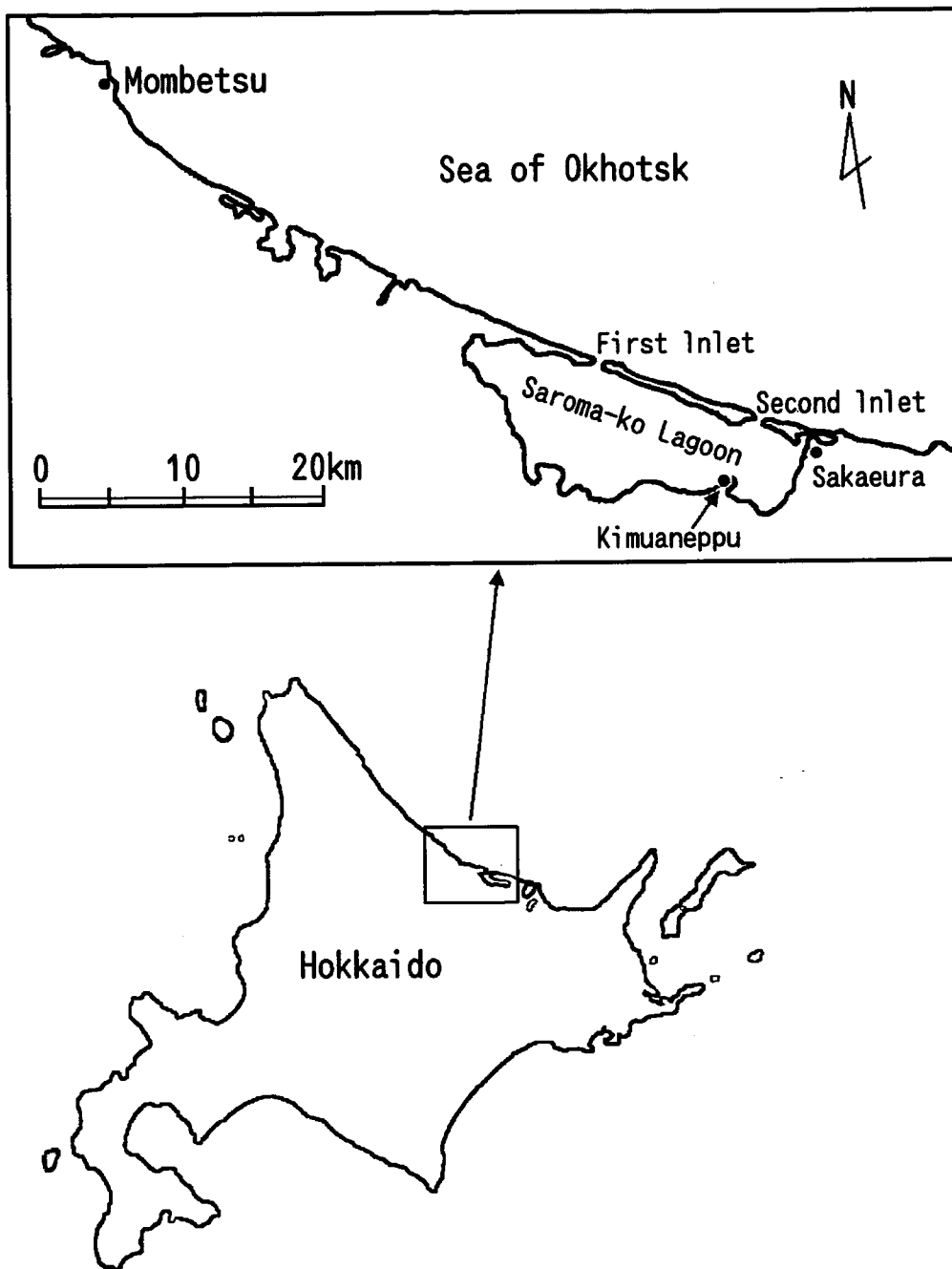


Fig. 1 A location map of Saroma-ko Lagoon.

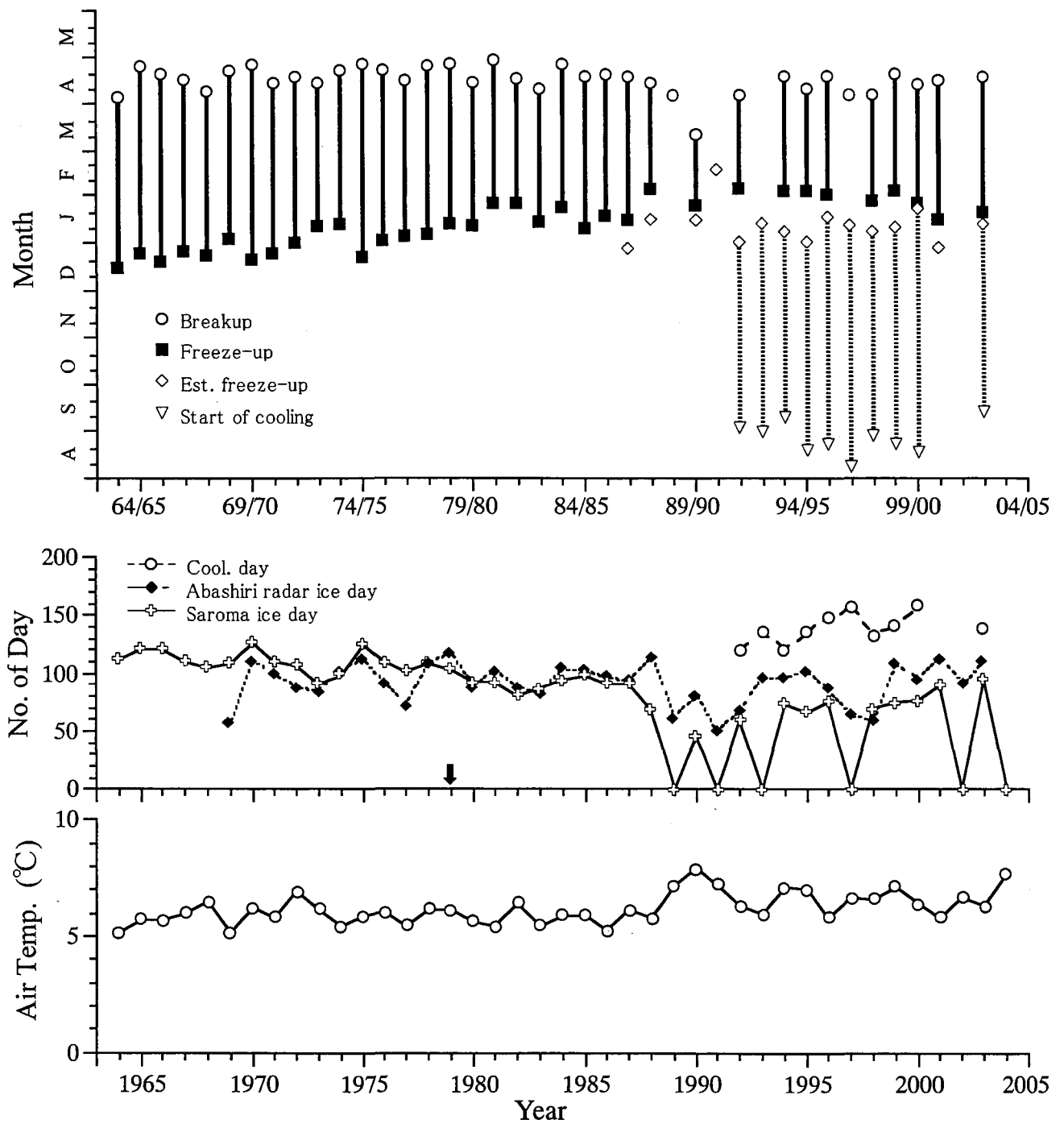


Fig. 2 Freeze-up, breakup and duration of complete ice coverage and cooling day at Saroma-ko lagoon, ice day and annual mean air temperature in Abashiri, from 1964 through 2004. The arrow indicates the date of the opening of the second inlet in December 1978.

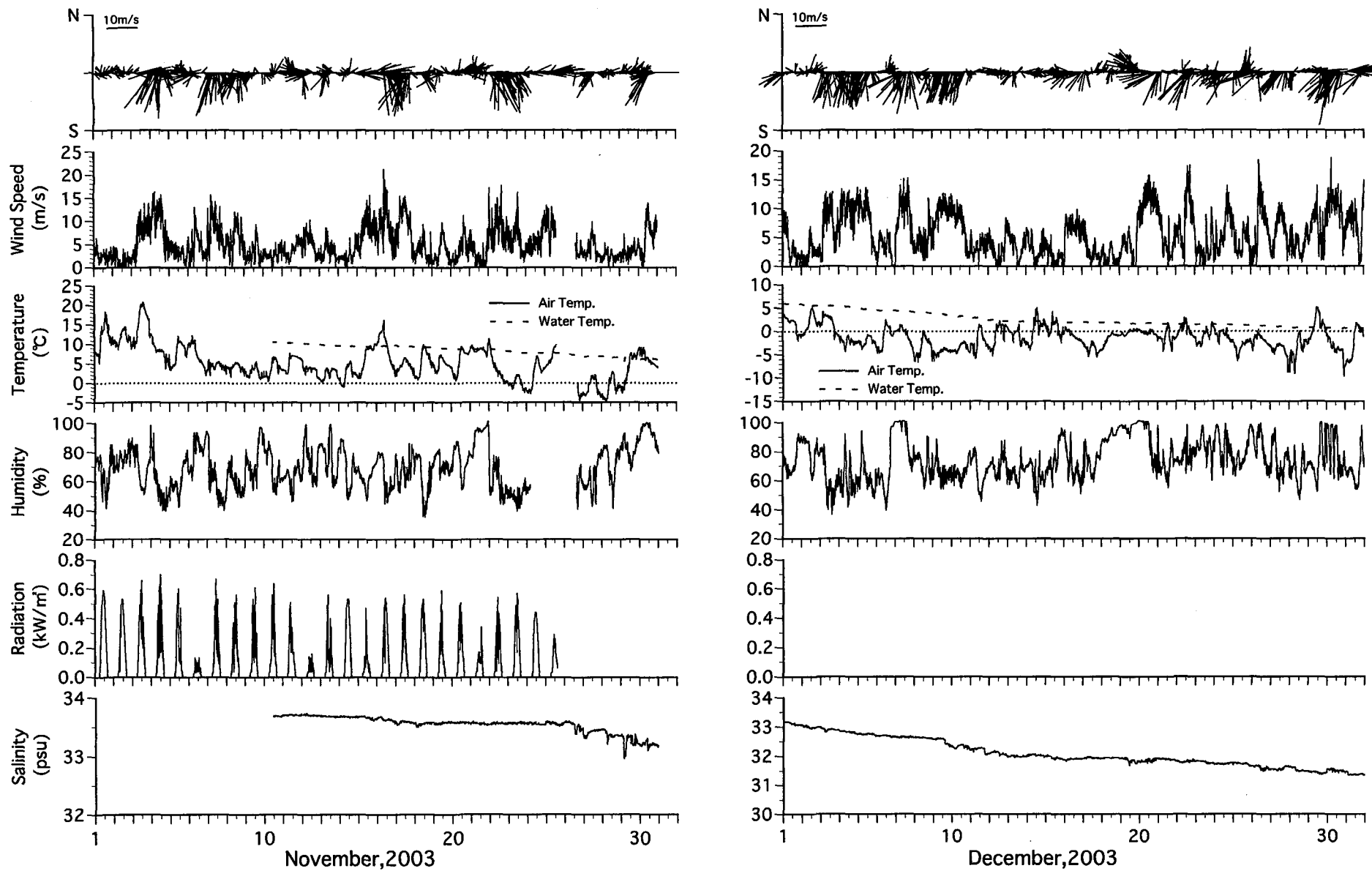
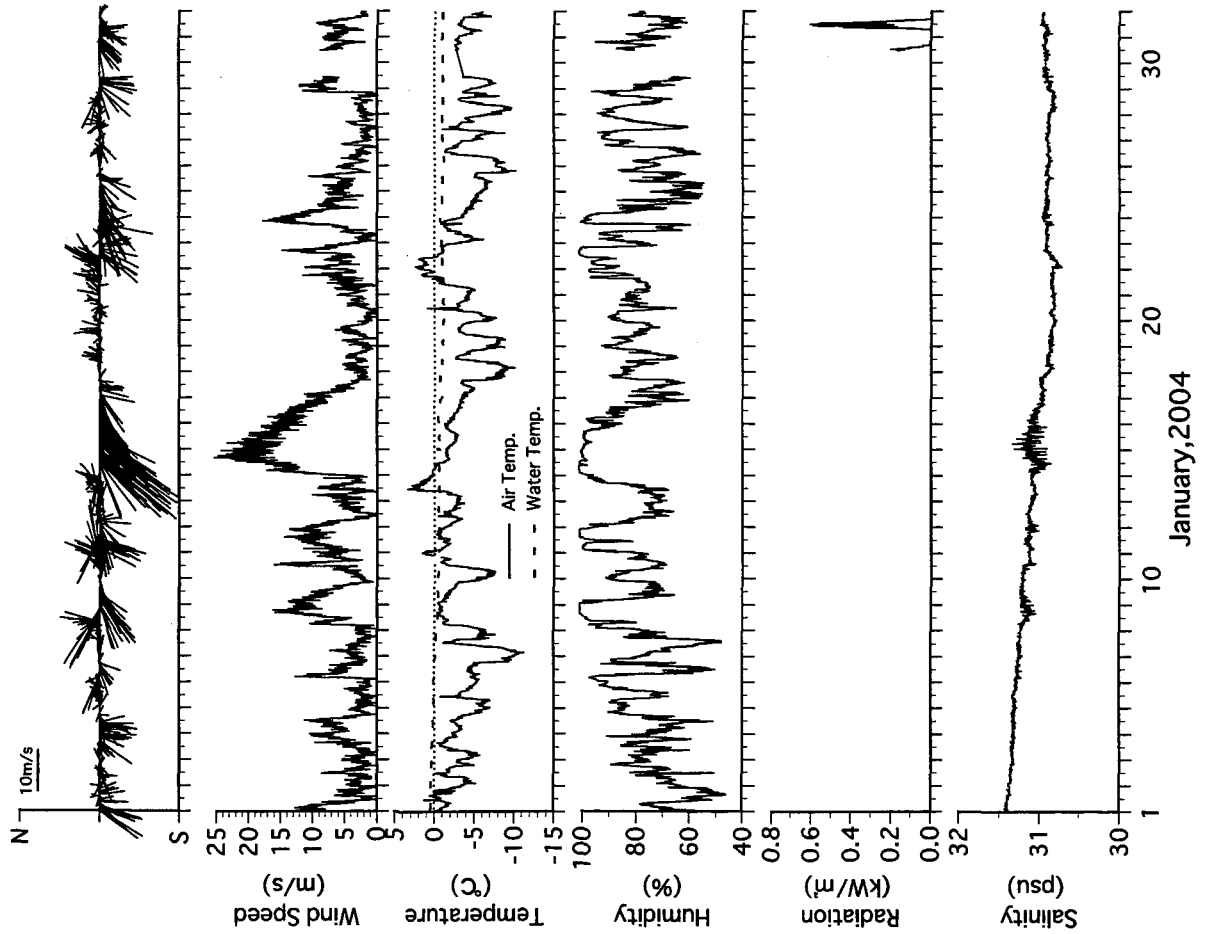
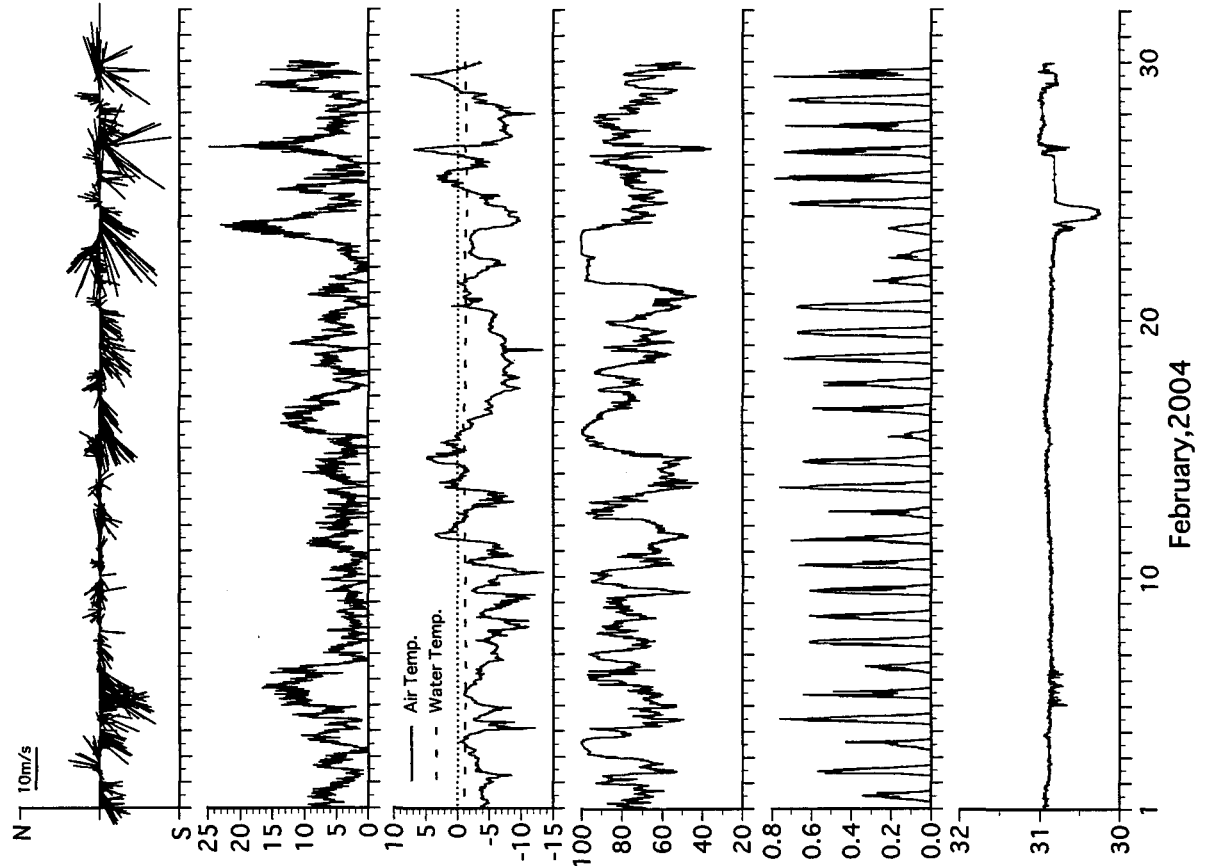
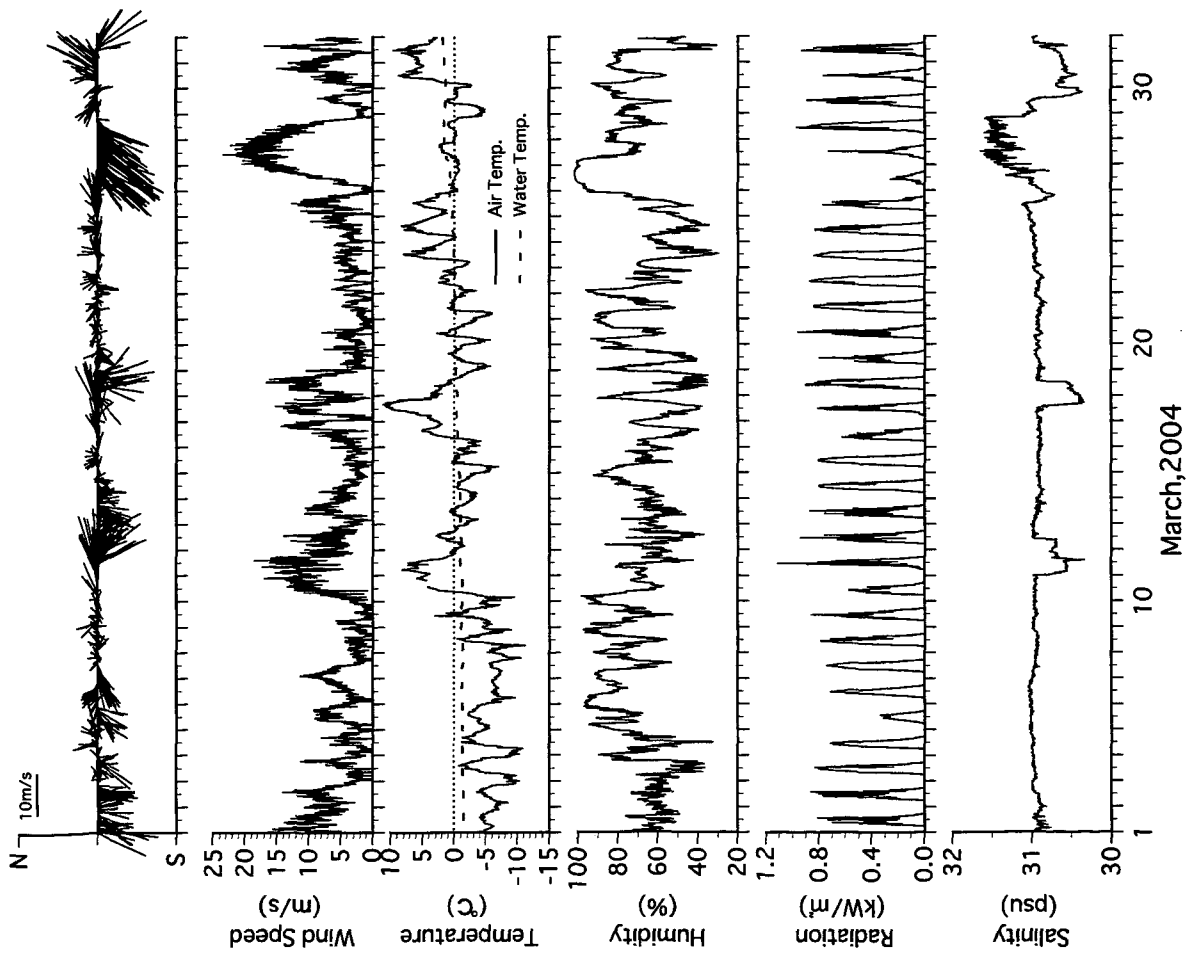
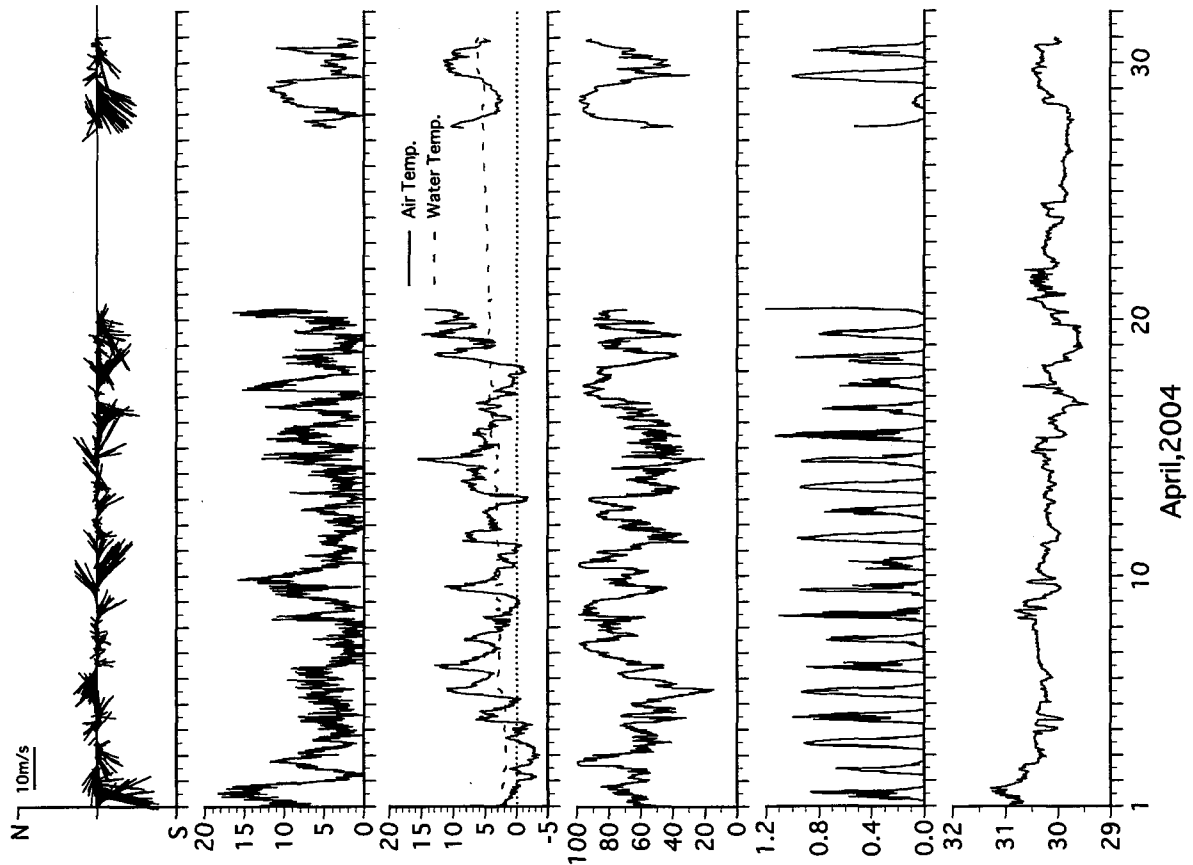
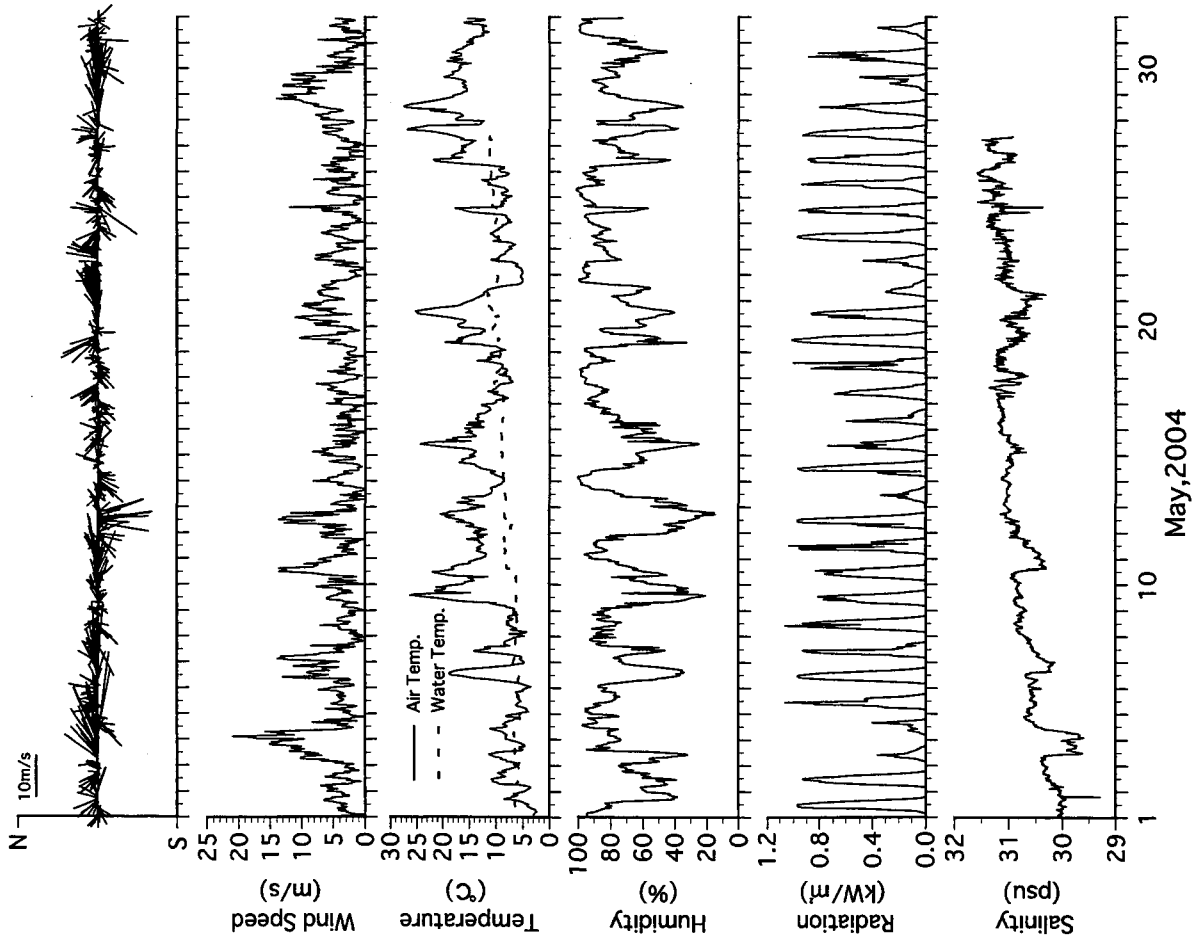
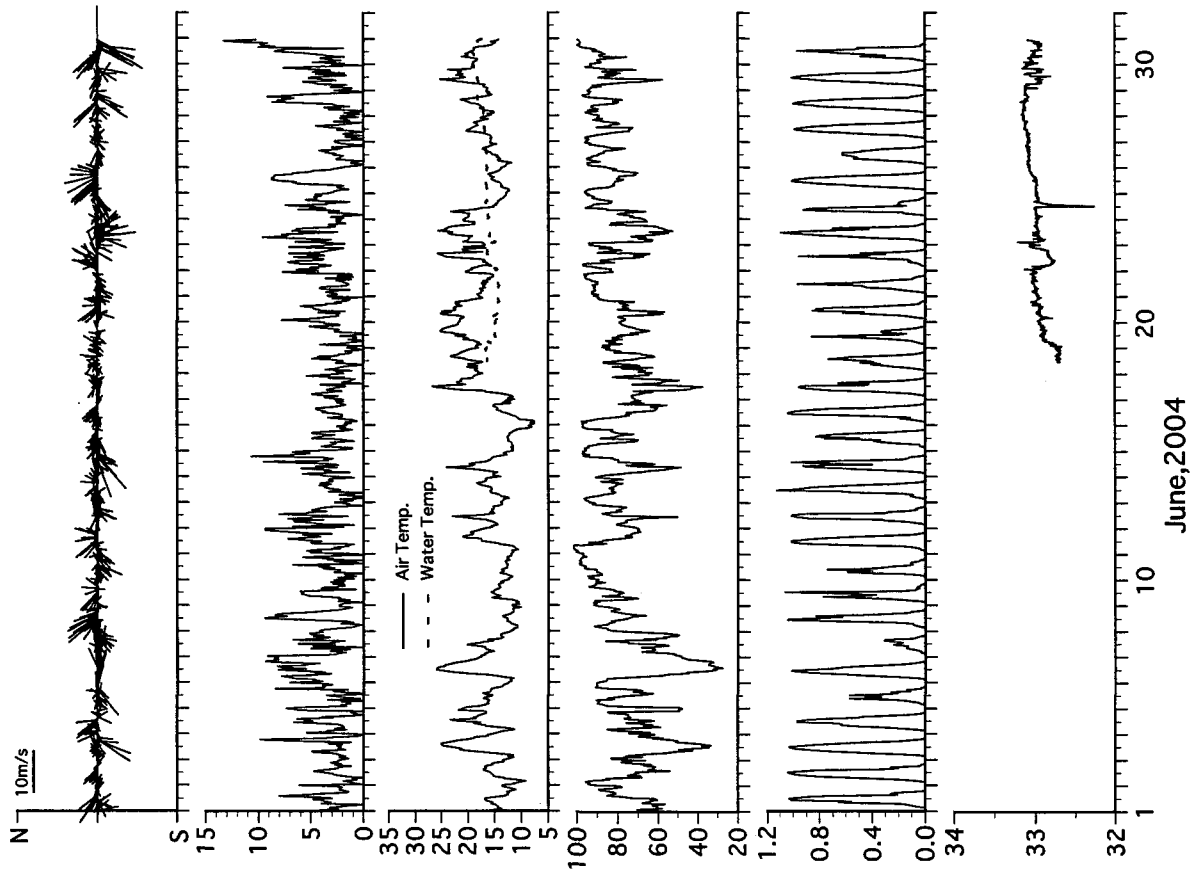
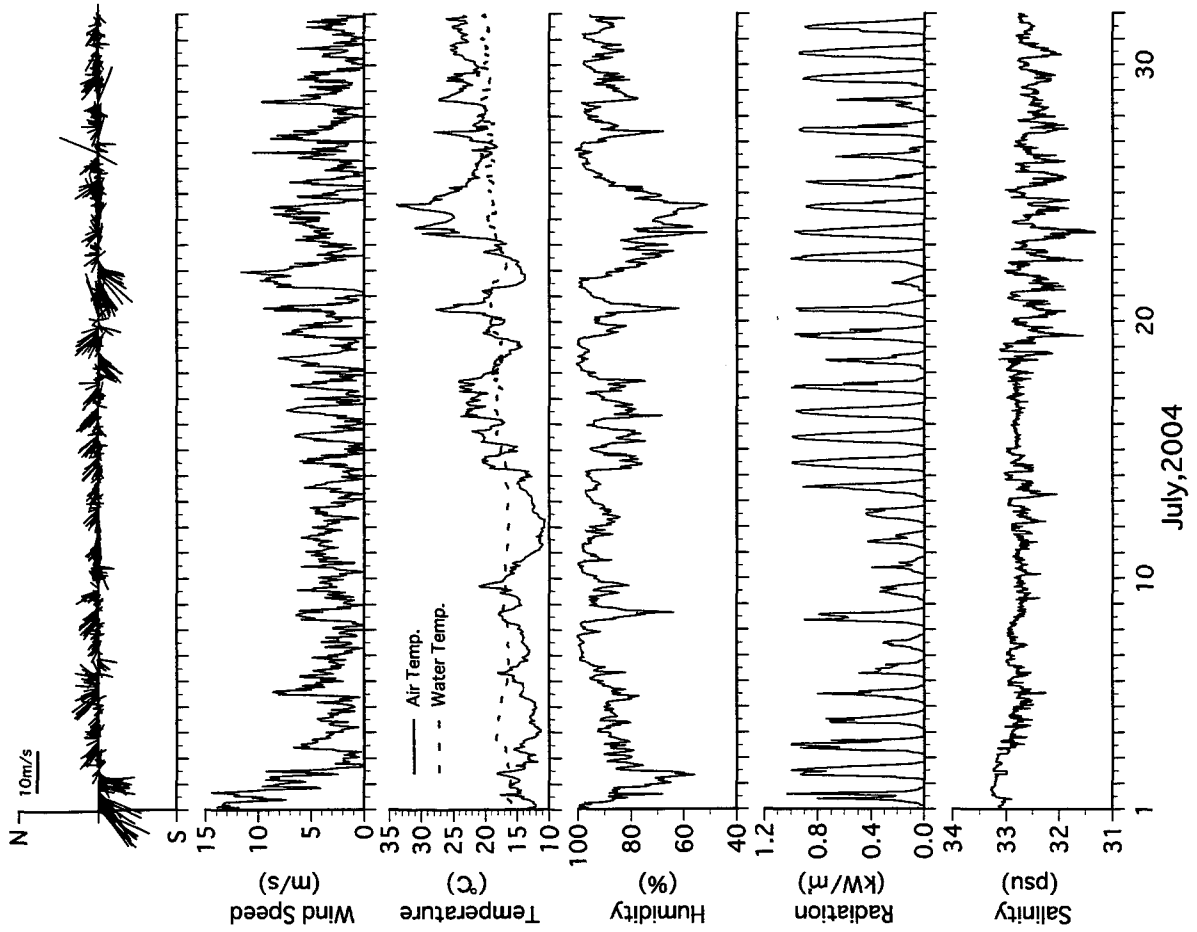
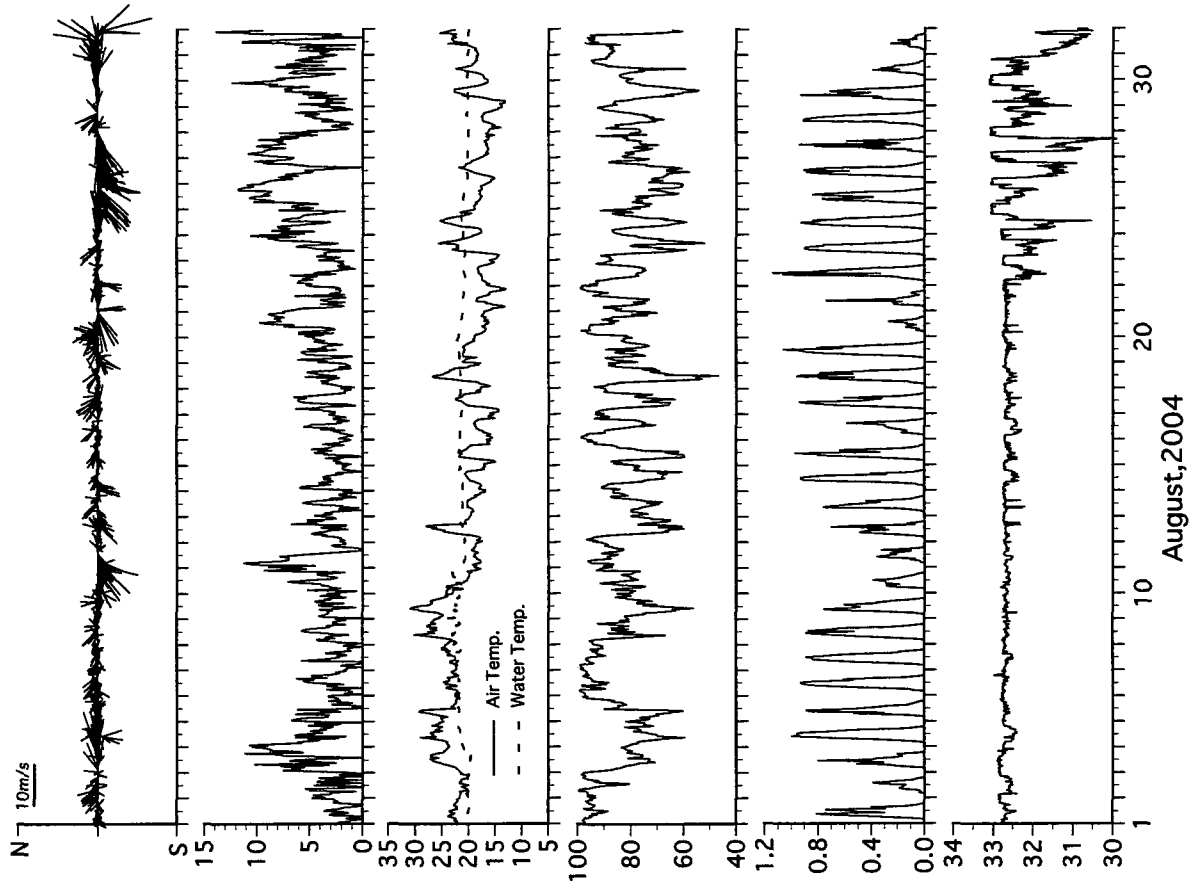


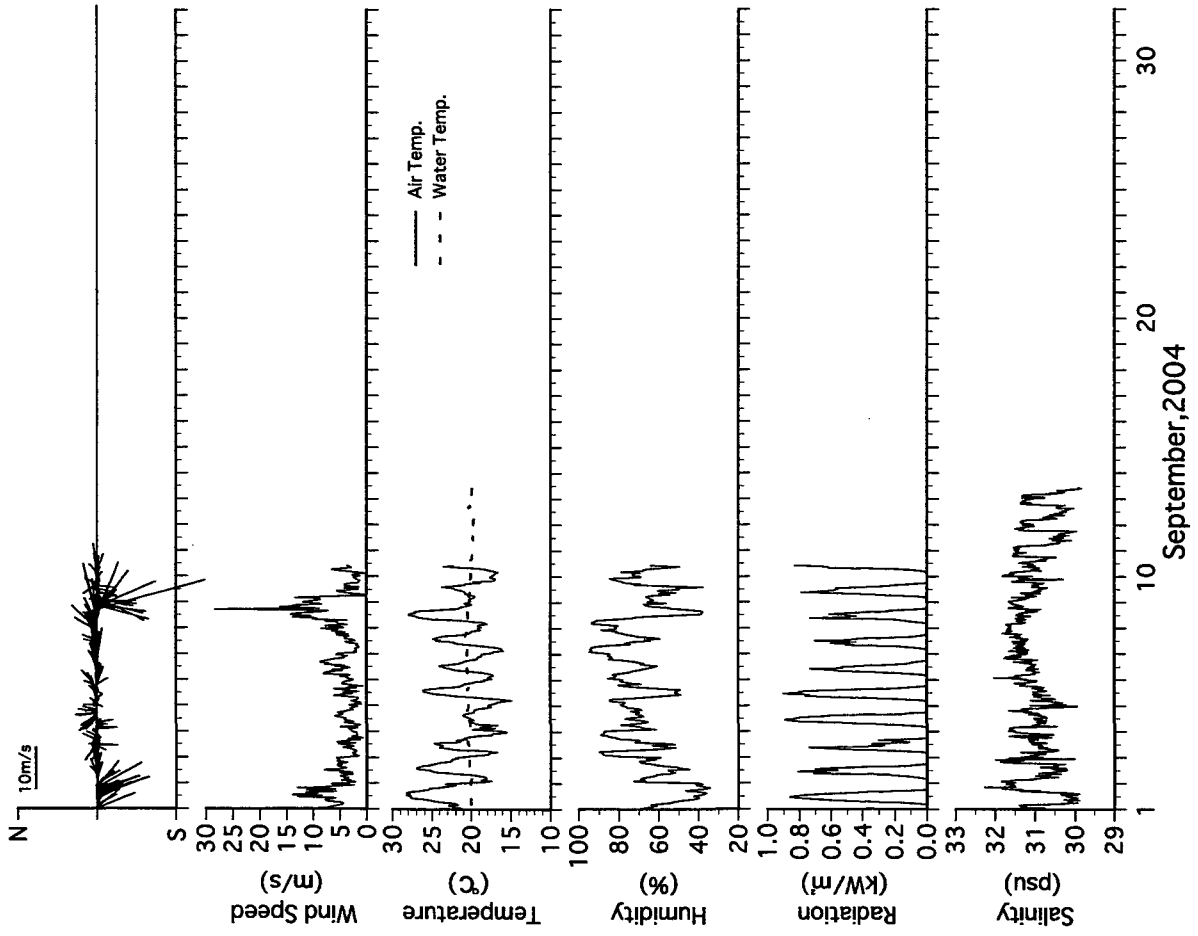
Fig. 3 Wind speed, air and water temperatures, humidity, solar radiation and salinity during the period from November 2003 through September 2004.











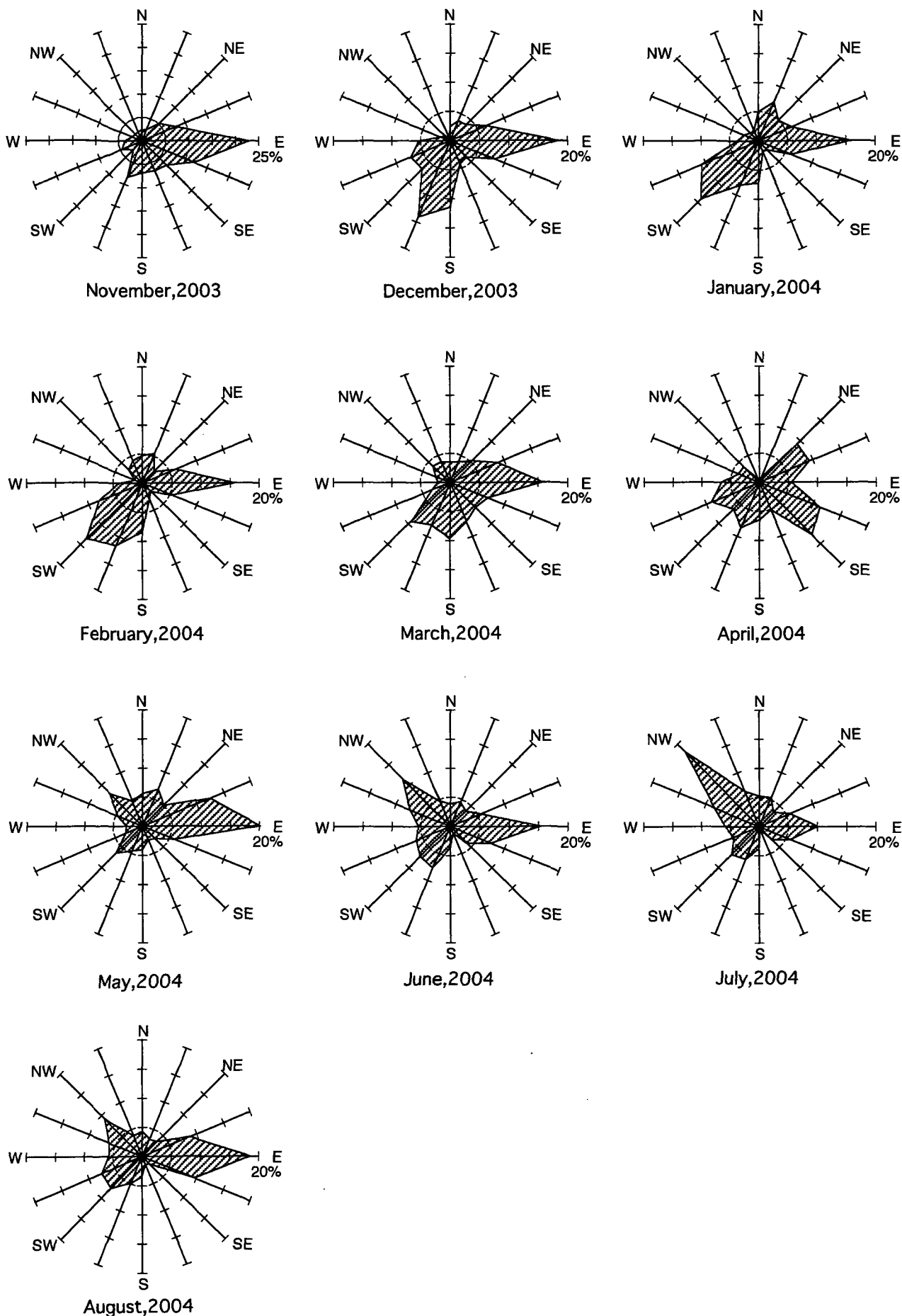


Fig. 4. Wind roses for each month during the period from November 2003 through September 2004 at Kimuaneppu.

List of the Data Report series related to Saroma-ko studies

- Shirasawa, K., Ikeda, M., Takatsuka, T., Ishikawa, M., Aota, M., Ingram, G., Belanger, C., Peltola, P., Takahashi, S., Matsuyama, M., Hudier, E., Fujiyoshi, Y., Kodama, Y., and Ishikawa, N. (1993) Atmospheric and oceanographic data report for Saroma-ko Lagoon of the SARES (Saroma-Resolute Studies) Project, 1992. *Low Temperature Science, Ser. A., 52. Data Report*, 69-167.
- Shirasawa, K., Ikeda, M., Ishikawa, M., Takatsuka, T., Aota, M., and Fujiyoshi, Y. (1995) Meteorological observation data report for Saroma-ko lagoon, Hokkaido, January 1993 - November 1995. *Low Temperature Science, Ser. A., 54. Data Report*, 19-80.
- Shirasawa, K., Ikeda, M., Ishikawa, M., Takatsuka, T., Aota, M., and Fujiyoshi, Y. (1996) Sea ice conditions and meteorological observations at Saroma-ko lagoon, Hokkaido, December 1995 – November 1996. *Low Temperature Science, Ser. A., 55. Data Report*, 47-77.
- Shirasawa, K., Ikeda, M., Ishikawa, M., Takatsuka, T., Aota, M., and Fujiyoshi, Y. (1997) Sea ice conditions and meteorological observations at Saroma-ko lagoon, Hokkaido, November 1996 – November 1998. *Low Temperature Science, Ser. A., 56. Data Report*, 9-34.
- Shirasawa, K., Ishikawa, M., Takatsuka, T., Ikeda, M., Daibou, T., Aota, M., and Fujiyoshi, Y. (1998) Sea ice conditions and meteorological observations at Saroma-ko lagoon, Hokkaido, December 1997 – November 1998. *Low Temperature Science, Ser. A., 57. Data Report*, 63-79.
- Shirasawa, K., Ishikawa, M., Takatsuka, T., Daibo, T., Aota, M., and Fujiyoshi, Y. (1999) Sea ice conditions, and meteorological and oceanographic observations at Saroma-ko lagoon, Hokkaido, December 1998 – November 1999. *Low Temperature Science, Ser. A., 58. Data Report*, 45-62.
- Shirasawa, K., Ishikawa, M., Takatsuka, T., Daibo, T., Aota, M., and Fujiyoshi, Y. (2000) Sea ice conditions, and meteorological and oceanographic observations at Saroma-ko lagoon, Hokkaido, November 1999 – November 2000. *Low Temperature Science, Ser. A., 59. Data Report*, 37-49.
- Shirasawa, K., Ishikawa, M., Takatsuka, T., Daibo, T., Fujiyoshi, Y., and Maekawa, K. (2001) Sea ice conditions, and meteorological and oceanographic

- observations at Saroma-ko lagoon, Hokkaido, November 2000 – November 2001. *Low Temperature Science, Ser. A., 60. Data Report*, 41-53.
- Shirasawa, K., Ishikawa, M., Takatsuka, T., Daibo, T., and Maekawa, K. (2002) Sea ice conditions, and meteorological and oceanographic observations at Saroma-ko lagoon, Hokkaido, November 2001 – December 2002. *Low Temperature Science, Ser. A., 61. Data Report*, 35-49.
- Shirasawa, K., and Leppäranta, M. (2003) Hydrometeorological and sea ice conditions at Saroma-ko Lagoon, Hokkaido, Japan. In Proc. the seminar “Sea Ice Climate and Marine Environments in the Okhotsk and Baltic Seas – The Present Status and Prospects”, Seili, Finland, 10-13 September 2001, *Report Series in Geophysics, University of Helsinki, Division of Geophysics, No. 46*, 161-168.
- Shirasawa, K., Ishikawa, M., Takatsuka, T., Daibo, T., and Maekawa, K. (2003) Sea ice conditions, and meteorological and oceanographic observations at Saroma-ko lagoon, Hokkaido, October 2002 – December 2003. *Low Temperature Science, Ser. A., 62. Data Report*, 49-64.
- Shirasawa, K., Ishikawa, M., Takatsuka, T., and Maekawa, K. (2004) Sea ice conditions, and meteorological and oceanographic observations at Saroma-ko lagoon, Hokkaido, November 2003 – September 2004. *Low Temperature Science, Ser. A., 63. Data Report*, (this issue).